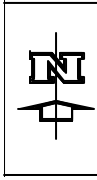
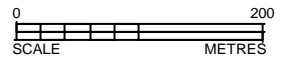
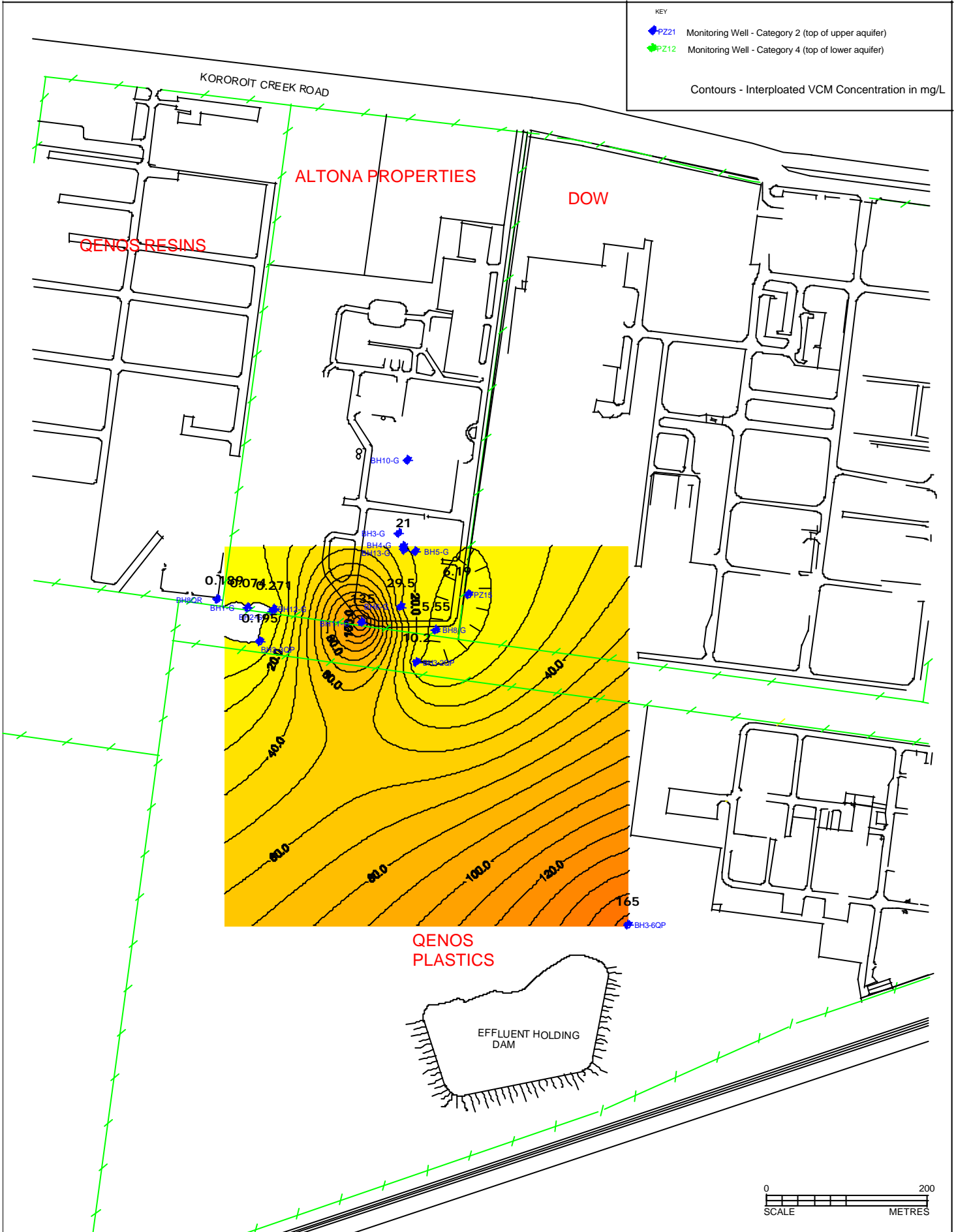


KEY

- ◆ PZ21 Monitoring Well - Category 2 (top of upper aquifer)
- ◆ PZ12 Monitoring Well - Category 4 (top of lower aquifer)

Contours - Interplotted VCM Concentration in mg/L



DESIGNED	DATE	APPROVED	DATE
		DA	08/03
DESIGN CHECK		CAD REFERENCE	
		D06a2130384A.SRF	
DRAWN	DATE	NOTE:	
KD	08/03	adapted from FLOUR DANIEL GTI Plan	
DRAWING CHECK	DATE	SCALE	
MR	08/03	As Indicated	

Altona Properties
 Kororoit Creek Road, Altona
Interplotted VCM Concentration
Category 2 Wells, Top of Upper Aquifer
Quarterly Groundwater Monitoring
 June 2003

100
LEVEL 7
457 SEVILLE ROAD
MELBOURNE, 3034

TELEPHONE: (03) 9861 1111
FAX: (03) 9861 1144
EMAIL: parsonsbrinckerhoff@pb.com.au

Job Number	Drawing Number	Revision
2130384A	Figure 6	A