

KEY



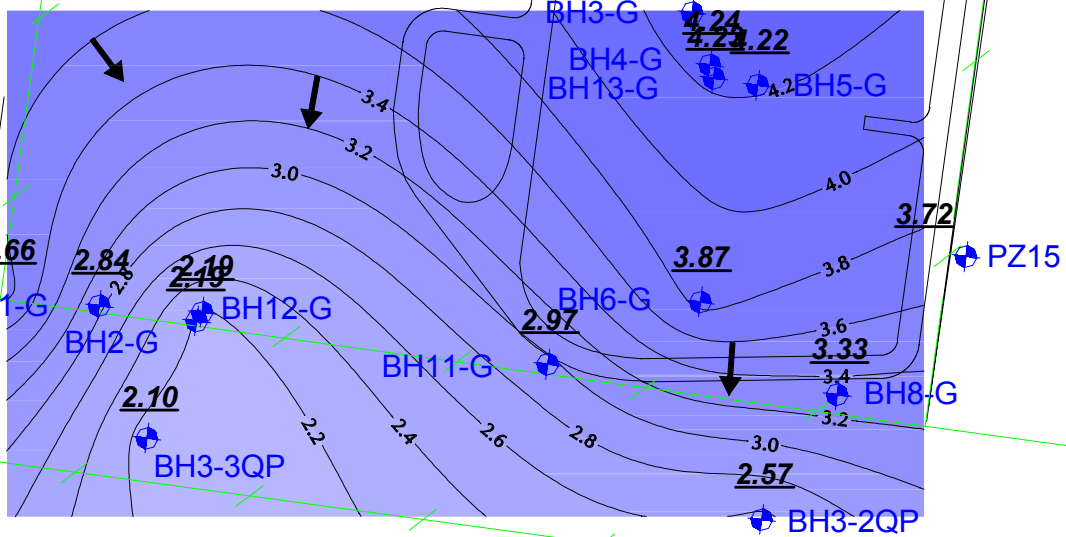
Monitoring Well - Category 2
(top of upper aquifer)

Contours - Interpolated groundwater level in
mAHD (metres above Australian Height Datum)

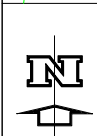
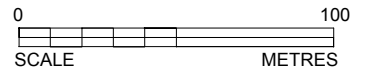
QENOS RESINS

ALTONA PROPERTIES

DOW



QENOS PLASTICS



DESIGNED	DATE	APPROVED	DATE
DESIGN CHECK		DA	11/02
DRAWN	11/02	CAD REFERENCE	D03a2130328A.SRF
DRAWING CHECK	11/02	NOTE: adapted from FLUOR DANIEL GTI Plan	
		SCALE	As Indicated

Altona Properties
Kororoit Creek Road, Altona
Interpolated Groundwater Contours (mAHD)
Category 2 Wells, Top of Upper Aquifer
Quarterly Groundwater Monitoring
September 2002

PB PARSONS BRINCKERHOFF
100 YEARS
LEVEL 7
437 SKILDA ROAD
MELBOURNE, 3004
TELEPHONE: (03) 9861 1111
FAX: (03) 9861 1144
EMAIL: melbourne@pb.com.au

Job Number	Drawing Number	Revision
2130328A	Figure 3	A